

Our ref: HE548643-ARC-GEN-A585-LE-ZM-4038

Marine Management Organisation,
Marine Licensing Team,
Lancaster House,
Newcastle Business Park,
Newcastle upon Tyne,
NE4 7YH

Highways England
5th Floor
3 Piccadilly Place
Manchester
M1 2BN

30 August 2019

Dear Mr Sirs,

A585 Windy Harbour to Skippool Improvement Scheme ("the Scheme")

I refer to our previous correspondence in connection with the above matter.

As you are aware, Highways England needs to acquire the following plot of land, which our records show you have an interest, in order to implement the Scheme:

- Plot 1/04b

Following further engagement with various statutory bodies, Highways England has been requested to make changes to the Scheme within the vicinity the land you have an interest in, including construction of a dwarf wall and widening of the northern footway/cycleway from Skippool Road. The dwarf wall will provide flood protection and the widening of the footway/cycleway will accommodate the diversion of utilities. The proposed changes are shown on the enclosed drawing (HE548643-ARC-LLO-SZ_ZZ000DR-D-3079).

You will see that, in order to carry out the changes, Highways England will need to extend the area for permanent acquisition slightly, increasing its area from 132 square metres to 184 square metres. Please can you confirm by return that you are agreeable to this change and Highways England acquiring the larger area that you have an interest in by signing and returning the enclosed copy of this letter?

If you have any queries about this correspondence, please do not hesitate to contact me using the details provided below. Alternatively, you can contact the Public Liaison Officer for the Scheme, Helen Batey (Helen.Batey@arcadis.com, 01925 800833).



I will look forward to hearing from you.

Yours sincerely,




David Hopkin
Project Manager, A585 Windy Harbour to Skippool Improvement Scheme
Email: A585WindyHarbourToSkippool@highwaysengland.co.uk

To: Highways England

I confirm my consent to Highways England the proposed changes set out above and to the acquisition of my interests in the abovementioned plots.

Signed:



Print: Jamie Short

Date: 05/09/2019



WYRE ROAD

Chestnut Cottage

Aloha

Throstles Nest

Barton House

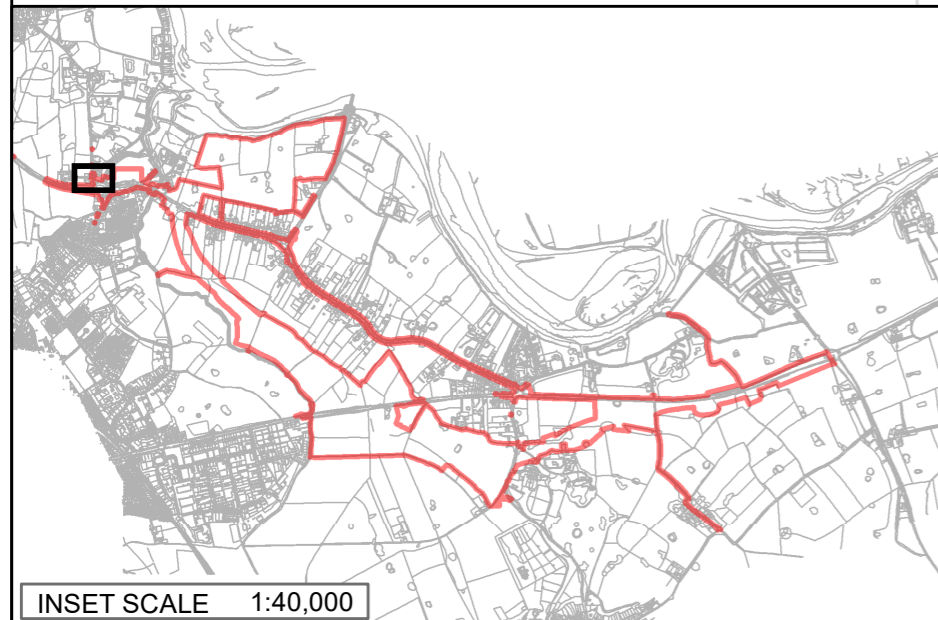
1/04

1/04a

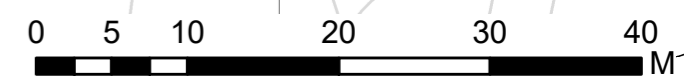
1/04b

440600

440600



INSET SCALE 1:40,000



Legend

- Development Consent Order Boundary / Limits of Land to be Acquired or Used Permanently or Temporarily
- Land to be Acquired = 212m2
- Land to be Used Temporarily and Rights to be Acquired Permanently
- Land to be Used Temporarily
- Public Footpath
- Outline of Land Plots Unregistered
- Pre Consultation Scheme Extents

Rev	Status	Rev. Date	Purpose of revision	Drawn	Check	Appr
03	S3	01/05/19	Land Plot Numbers added	TR	HB	NH
02	S3	22/01/19	Draft Order Limit updated	TR	PT	NH
01	S3	18/07/18	Post Consultation Updates	TR	PT	NH
00	S3	16/04/18	For Information	TR	PT	NH

© Crown copyright and database rights 2018 Ordnance Survey - Licence No 100030649

Client

Registered office: Arcadis House, 24 Fenchurch Street, London EC3A 3BS
 Contributing office: The Boney Research Park, 25 Boney Road, Gillingham GU2 7JH, UK. Tel: +44 (0)1424 861000
 www.arcadis.com

Project A585 WINDY HARBOUR JUNCTION TO SKIPPOOL IMPROVEMENT

Title LAND INTEREST PLAN - UNREGISTERED LAND NORTH OF SKIPPOOL JUNCTION, SKIPPOOL FY5 5LD REGULATION 5(2)(i) SHEET 1 OF 1

Status	FOR INFORMATION	Revision	03
Scale	1:500		
Drawn	T.Rankin		
Checked	P.Thomas		
Approved	N.Henderson		
Project No	UA009921	Original Size	A3
Drawing Number:	HE548643-ARC-LLO-SZ_ZZ000DR-D-3079		